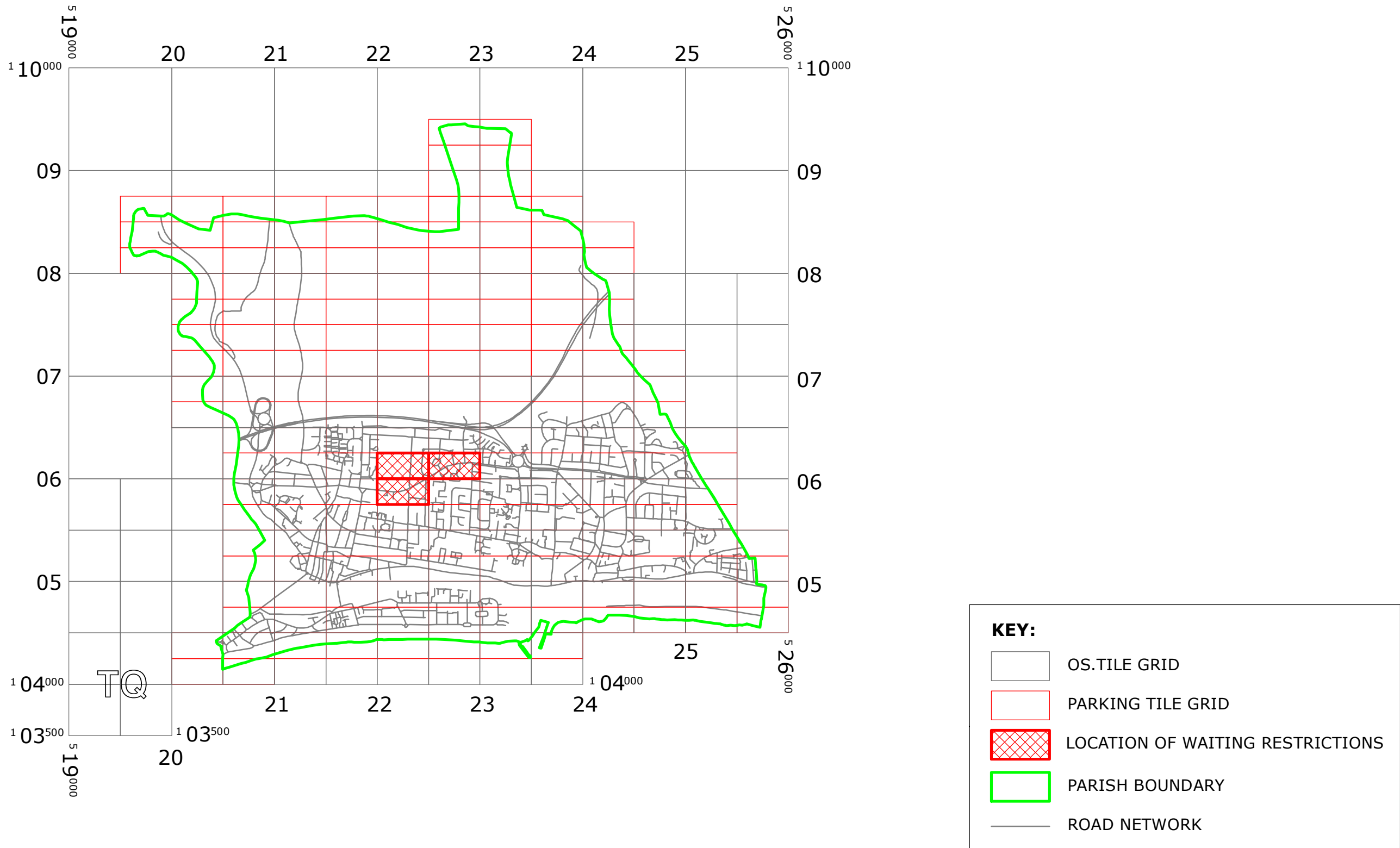


WEST SUSSEX COUNTY COUNCIL
((ADUR DISTRICT)(PARKING PLACES & TRAFFIC REGULATION)
(CONSOLIDATION) ORDER 2009)
(SHOREHAM-BY-SEA: GREENWAYS CRESCENT AND UPPER SHOREHAM ROAD AMENDMENT)
ORDER 2020

SHOREHAM/SOUTHWICK: LOCATIONS OF WAITING RESTICTIONS



West Sussex County Council
Highways & Transport
The Grange
Tower Street
Chichester
West Sussex
PO19 1RH

WEST SUSSEX COUNTY COUNCIL
((ADUR DISTRICT)(PARKING PLACES & TRAFFIC REGULATION)
(CONSOLIDATION) ORDER 2009)
(SHOREHAM-BY-SEA: GREENWAYS CRESCENT AND UPPER SHOREHAM ROAD AMENDMENT)
ORDER 2020
LOCATION OF WAITING RESTRICTIONS




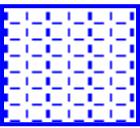
Reproduced from or based upon 2017 Ordnance Survey mapping with permission of the Controller of HMSO (c) Crown Copyright reserved.
Unauthorised reproduction infringes Crown copyright and may lead to prosecution or civil proceedings
West Sussex County Council Licence No. 100023447

SCALE: 1:40,000
DATE: 03.02.2020


Key for Waiting Restrictions

All areas over which the provision of the orders apply are defined by the shaded areas as shown on the following plans plus a contiguous area not indicated on the plans of verge and/or footway between the carriageway edge and the highway boundary. The plans in this schedule are based upon grid references of the Ordnance Survey National Grid defined by the OSGB 36 triangulation.



Prohibition of waiting

101		check	No waiting at any time
107		pat020	No waiting 8.00am-6.00pm Mon-Sat

Free Limited Waiting

716		shd62	Waiting limited to 1hr No return within 1hr 8.00am-6.00pm Mon-Sat
739		gravel	Waiting limited to 2hrs No return within 1hr 8.00am-6.00pm Mon-Fri

Clearways

1103		herring3	Bus stop Clearway-No stopping except buses at any time
1106		rice1	School Keep Clear No stopping 8.00am-6.00pm Mon-Fri

WEST SUSSEX COUNTY COUNCIL
((ADUR DISTRICT) (PARKING PLACES & TRAFFIC REGULATION)
(CONSOLIDATION) ORDER 2009)

(SHOREHAM-BY-SEA: GREENWAYS CRESCENT AND UPPER SHOREHAM
ROAD AMENDMENT) ORDER 2020

West Sussex County Council in exercise of their powers under Sections 1 (1) 2 (1) and (2), 4 (2), 45, 46, 49 and 53 and Part IV of Schedule 9 of the Road Traffic Regulation Act 1984 ("the Act") as amended and of all other enabling powers and after consultation with the Chief Officer of Police in accordance with Part III of Schedule 9 to the Act hereby make the following Order:-

1. This Order shall come into operation on the Third day of February 2020 and may be cited as "West Sussex County Council ((Adur District) (Parking Places & Traffic Regulation) (Consolidation) Order 2009) (Shoreham-By-Sea: Greenways Crescent and Upper Shoreham Road Amendment) Order 2020".
2. The "West Sussex County Council (Arun District) (Parking Places & Traffic Regulation) (Consolidation) Order 2009" is hereby amended by the replacement of the plans specified in the First Schedule to this Order, with the plans specified in the Second Schedule, attached hereto.

FIRST SCHEDULE
Plans to be Replaced


TQ2205NWN (Issue Number 1)
TQ2206SES (Issue Number 5)
TQ2206SWS (Issue Number 2)

SECOND SCHEDULE
Replacement Plan

TQ2205NWN (Issue Number 2)
TQ2206SES (Issue Number 6)
TQ2206SWS (Issue Number 3)

THE Common Seal of THE
WEST SUSSEX COUNTY COUNCIL
was hereto affixed the

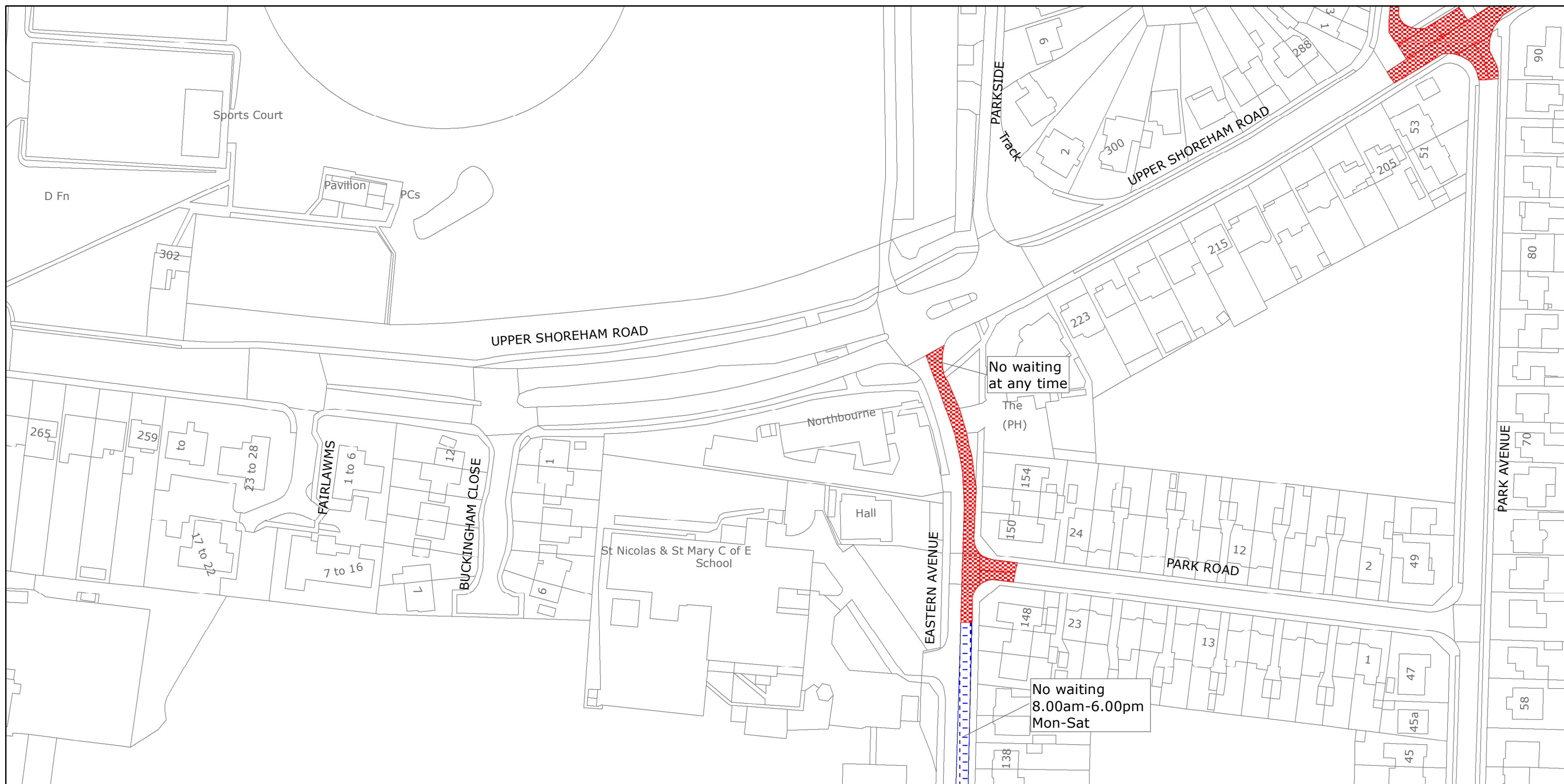
day of THIRTIETH
JANUARY 2020



Authorised Signatory
ADR1901-MM



04/08 DELEGATED AUTHORITY



West Sussex County Council
Highways & Transport
The Grange
Tower Street
Chichester
West Sussex
PO19 1RH

ADUR DISTRICT: SHOREHAM/SOUTHWICK
WAITING RESTRICTIONS

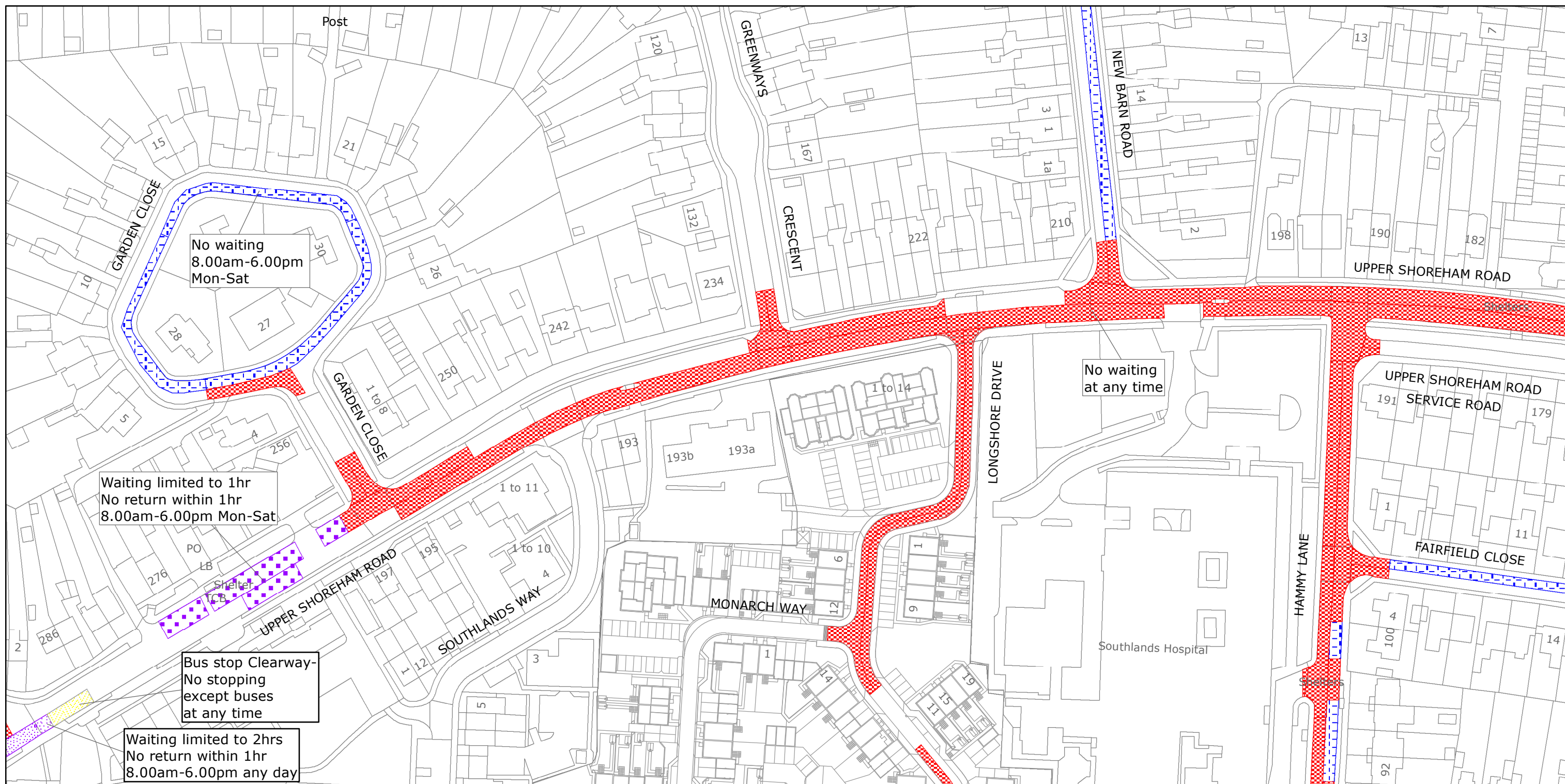
Reproduced from or based upon 2020 Ordnance Survey mapping with permission of the Controller of HMSO (c) Crown Copyright reserved.
Unauthorised reproduction infringes Crown copyright and may lead to prosecution or civil proceedings West Sussex County Council Licence No. 100018485

TILE REF NO:
TQ2205NWN

SHEET ISSUE NO 2
SHEET ACTIVE FROM - 03/02/2020



SCALE:
1:1250
at A3 size



West Sussex County Council
Highways & Transport
The Grange
Tower Street
Chichester
West Sussex
PO19 1RH

ADUR DISTRICT: SHOREHAM/SOUTHWICK

WAITING RESTRICTIONS

Reproduced from or based upon 2020 Ordnance Survey mapping with permission of the Controller of HMSO (c) Crown Copyright reserved.
Unauthorised reproduction infringes Crown copyright and may lead to prosecution or civil proceedings West Sussex County Council Licence No. 100018485

TILE REF NO: TQ2206SES

SHEET ISSUE NO 6
SHEET ACTIVE FROM - 03/02/2020



SCALE:
1:1250
at A3 size



West Sussex County Council
Highways & Transport
The Grange
Tower Street
Chichester
West Sussex
PO19 1RH

ADUR DISTRICT: SHOREHAM/SOUTHWICK
WAITING RESTRICTIONS

Reproduced from or based upon 2020 Ordnance Survey mapping with permission of the Controller of HMSO (c) Crown Copyright reserved.
Unauthorised reproduction infringes Crown copyright and may lead to prosecution or civil proceedings West Sussex County Council Licence No. 100018485

TILE REF NO:
TQ2206SWS

SHEET ISSUE NO 3
SHEET ACTIVE FROM - 03/02/2020



SCALE:
1:1250
at A3 size